

Town and Country Planning Act 1990
The Council of the Borough of North Tyneside (Land at Carlyle Court,
Wallsend) Tree Preservation Order 2021

The Council of the Borough of North Tyneside in exercise of the powers conferred on them by sections 198 of the Town and Country Planning Act 1990 hereby make the following Order—

Citation

1. This Order may be cited as the Land at Carlyle Court, Wallsend Tree Preservation Order 2021.

Interpretation

2. (1) In this Order “the authority” means the Council of the Borough of North Tyneside

(2) In this Order any reference to a numbered section is a reference to the section so numbered in the Town and Country Planning Act 1990 and any reference to a numbered regulation is a reference to the regulation so numbered in the Town and Country Planning (Tree Preservation)(England) Regulations 2012.

Effect

3.—(1) Subject to article 4, this Order takes effect provisionally on the date on which it is made.

(2) Without prejudice to subsection (7) of section 198 (power to make tree preservation orders) or subsection (1) of section 200 (tree preservation orders: Forestry Commissioners) and, subject to the exceptions in regulation 14, no person shall—

(a) cut down, top, lop, uproot, wilfully damage, or wilfully destroy; or

(b) cause or permit the cutting down, topping, lopping, wilful damage or wilful destruction of,

any tree specified in the Schedule to this Order except with the written consent of the authority in accordance with regulations 16 and 17, or of the Secretary of State in accordance with regulation 23, and, where such consent is given subject to conditions, in accordance with those conditions.

Application to trees to be planted pursuant to a condition

4.—In relation to any tree identified in the first column of the Schedule by the letter “C”, being a tree to be planted pursuant to a condition imposed under paragraph (a) of section 197 (planning permission to include appropriate provision for preservation and planting of trees), this Order takes effect as from the time when the tree is planted.

Dated this 28th day of May 2021

The Common Seal of the
Council of the Borough of North Tyneside
was affixed to this order in the presence of:



A handwritten signature in black ink, appearing to be 'J. P. Smith'.

Authorised Signatory

TREE PRESERVATION ORDER 2021

LAND AT CARLYLE COURT WALLSEND

SCHEDULE

The map referred to is at a scale of 1:500 and is based on an enlargement of the O.S. edition of sheet numbered NZ3266. The area covered by the Order is on land at Carlyle Court, Wallsend. The area is wholly within the Metropolitan Borough of North Tyneside in the County of Tyne and Wear.

SPECIFICATION OF TREES

TREES SPECIFIED INDIVIDUALLY

(encircled in black on the map)

<i>Reference on map</i>	<i>Description</i>	<i>Situation</i>
T1	Cherry (<i>Prunus</i> sp)	Located approximately 7.0m in a south easterly direction from the north eastern corner of 10 Carlyle Court.

TREES SPECIFIED BY REFERENCE TO AN AREA

(within a dotted black line on the map)

<i>Reference on map</i>	<i>Description</i>	<i>Situation</i>
None		

GROUPS OF TREES


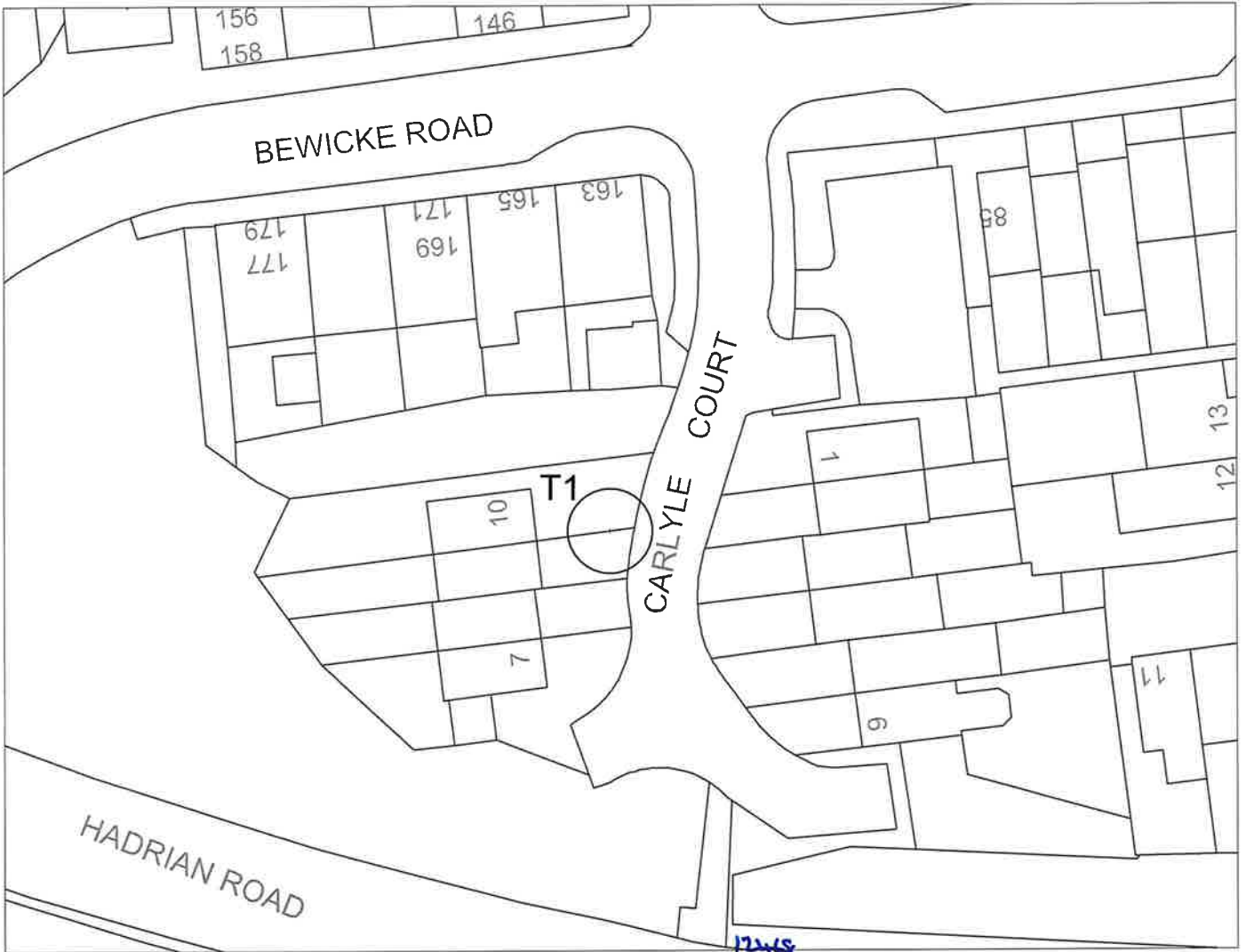
(within a broken black line on the map)

<i>Reference on map</i>	<i>Description</i>	<i>Situation</i>
None		

WOODLANDS

(within a continuous black line on the map)

<i>Reference on map</i>	<i>Description</i>	<i>Situation</i>
None		

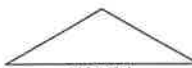


Dated this day :
28 May 2021
 The Common Seal of the Council of the Borough of North Tyneside was affixed to this Order in the presence of :

[Handwritten Signature]
 Authorised Signatory

PHIL SCOTT
 HEAD OF ENVIRONMENT, HOUSING AND LEISURE
 QUADRANT EAST
 THE SILVERLINK
 COBALT BUSINESS PARK
 NORTH TYNESIDE
 NE27 0BY

© Crown Copyright and database right 2021.
 Ordnance Survey Licence Number 0100016801


 NORTH

NORTH TYNESIDE COUNCIL
TREE PRESERVATION ORDER 2021
LAND AT CARLYLE COURT, WALLSEND